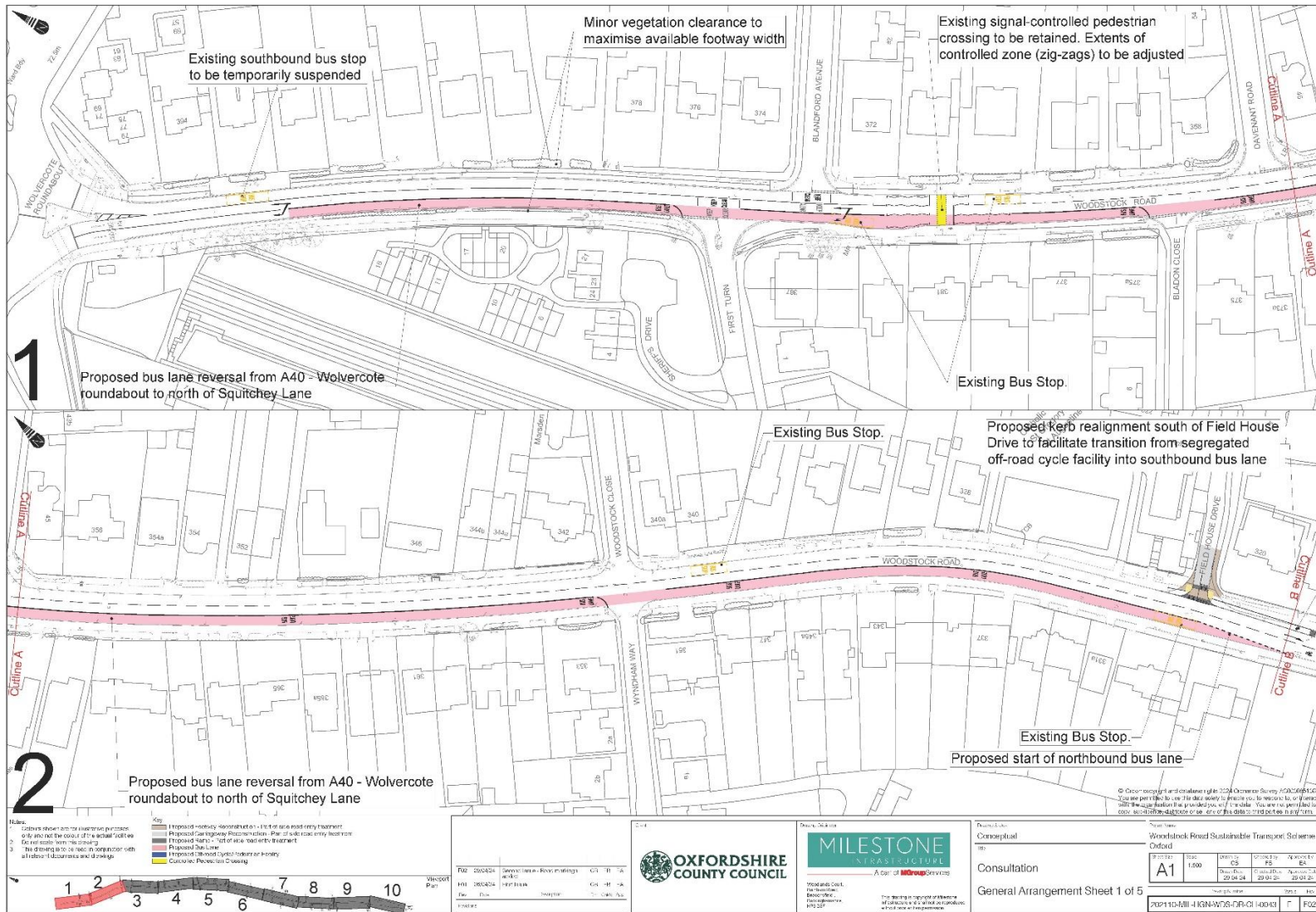
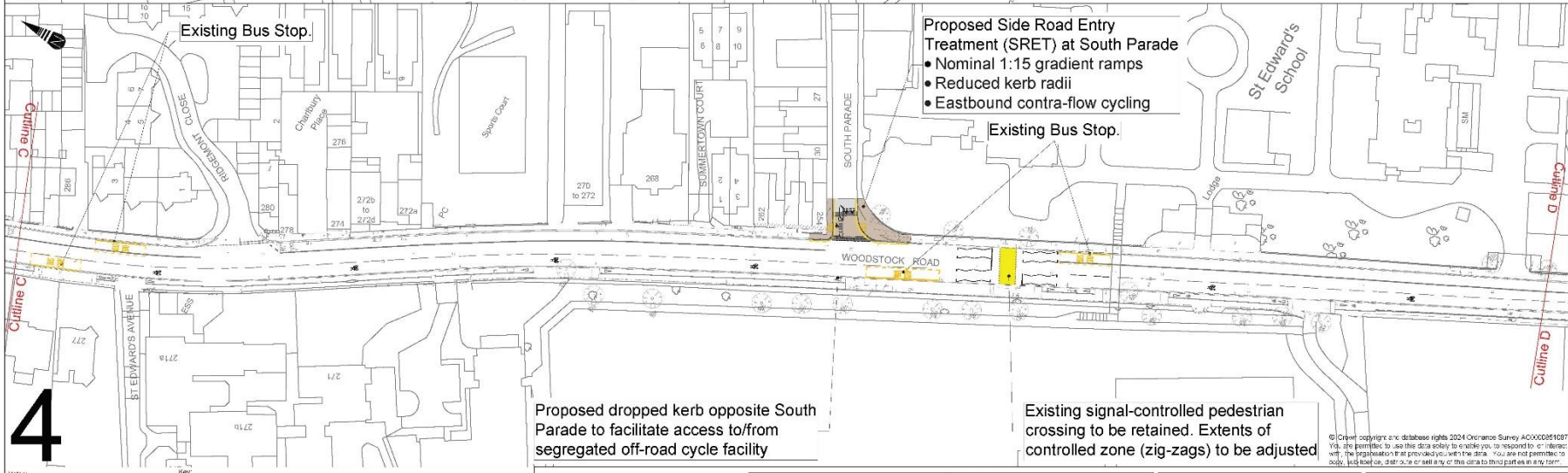



Annex 1 – Consultation Drawings






- Notes
- Colours shown are for illustrative purposes only and do not indicate the status of any proposed works.
 - Do not scale from this drawing.
 - This drawing is to be read in conjunction with all relevant documents and drawings.



702	29.04.24	Security Issues - Final drawings added	CD	FD	C4
701	26.04.24	Final Review	CD	FD	C4



Project Status

Conceptual

Consultation

General Arrangement Sheet 2 of 5

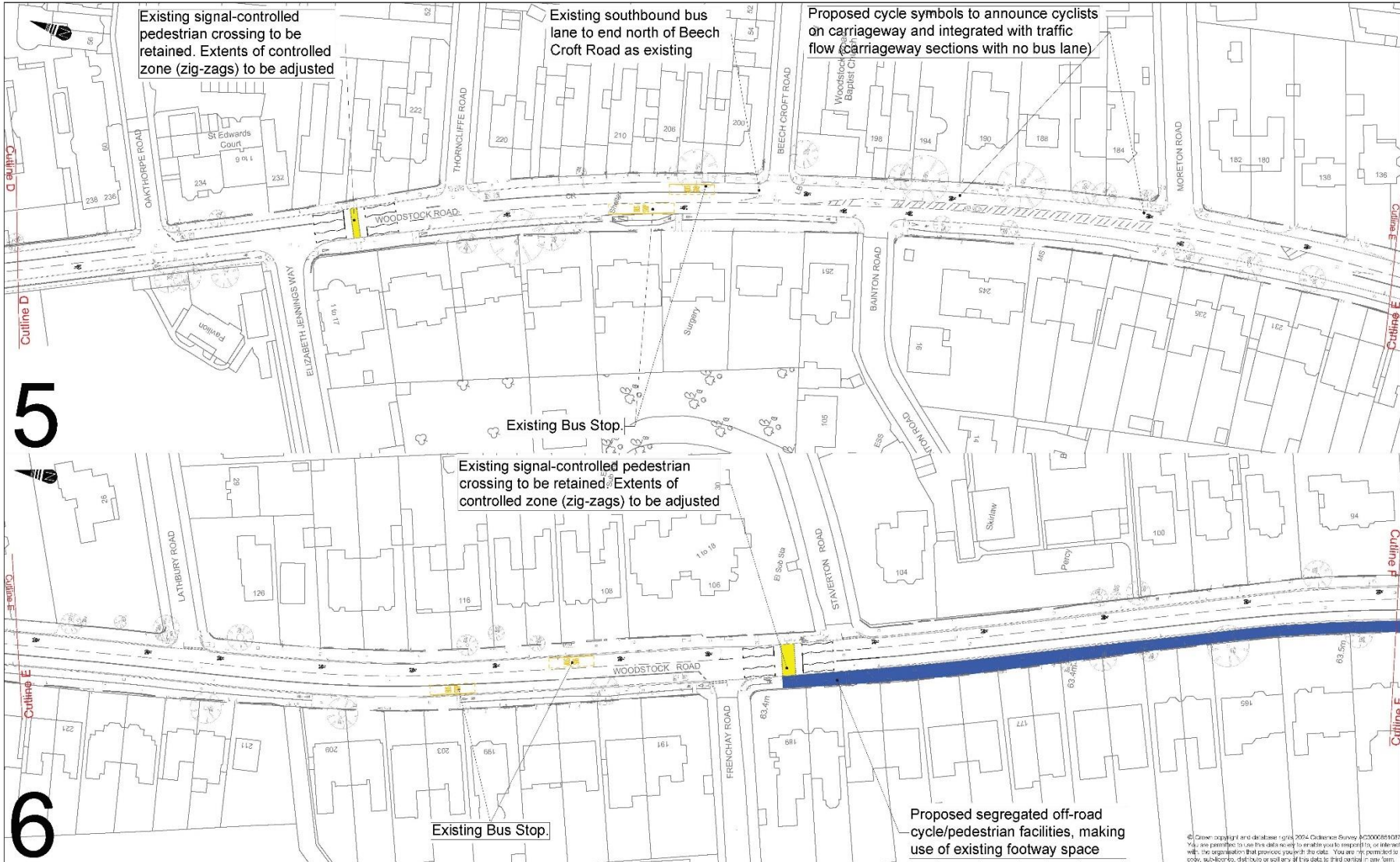
Woodstock Road Sustainable Transport Scheme Oxford

Draw No	Date	Priority	Priority
A1	18/01/24	FD	C4
	29/04/24	FD	C4

202110-MIL-HGN-WDS-DR-CH-0044

F F02

© Crown copyright and database rights 2024 Ordnance Survey 100039516/2024. All rights reserved. This drawing is provided as an illustration only and is not to be used for any other purpose without the prior written consent of the copyright owner.



Notes:
 1. Colors shown are for illustrative purposes only and not the color of the actual facilities.
 2. Do not scale from this drawing.
 3. This drawing is to be read in conjunction with relevant documents and drawings.

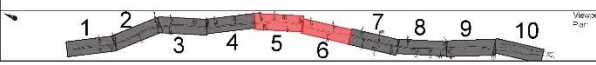
Key	Description
[Grey Box]	Proposed Footway Reconstruction - Part of side road entry treatment
[Light Blue Box]	Proposed Carriageway Reconstruction - Part of side road entry treatment
[Dark Blue Box]	Proposed Ramp - Part of side road entry treatment
[Red Box]	Proposed Bus Lane
[Yellow Box]	Proposed Off road cycle and pedestrian facility
[Green Box]	Controlled Pedestrian Crossing

F02	29/04/24	Sound/Noise - Road Interlinks	CB	FB	EA
F01	26/04/24	Final Review	CD	FD	CA
Rev	025	Final Review	36	02/03/2024	

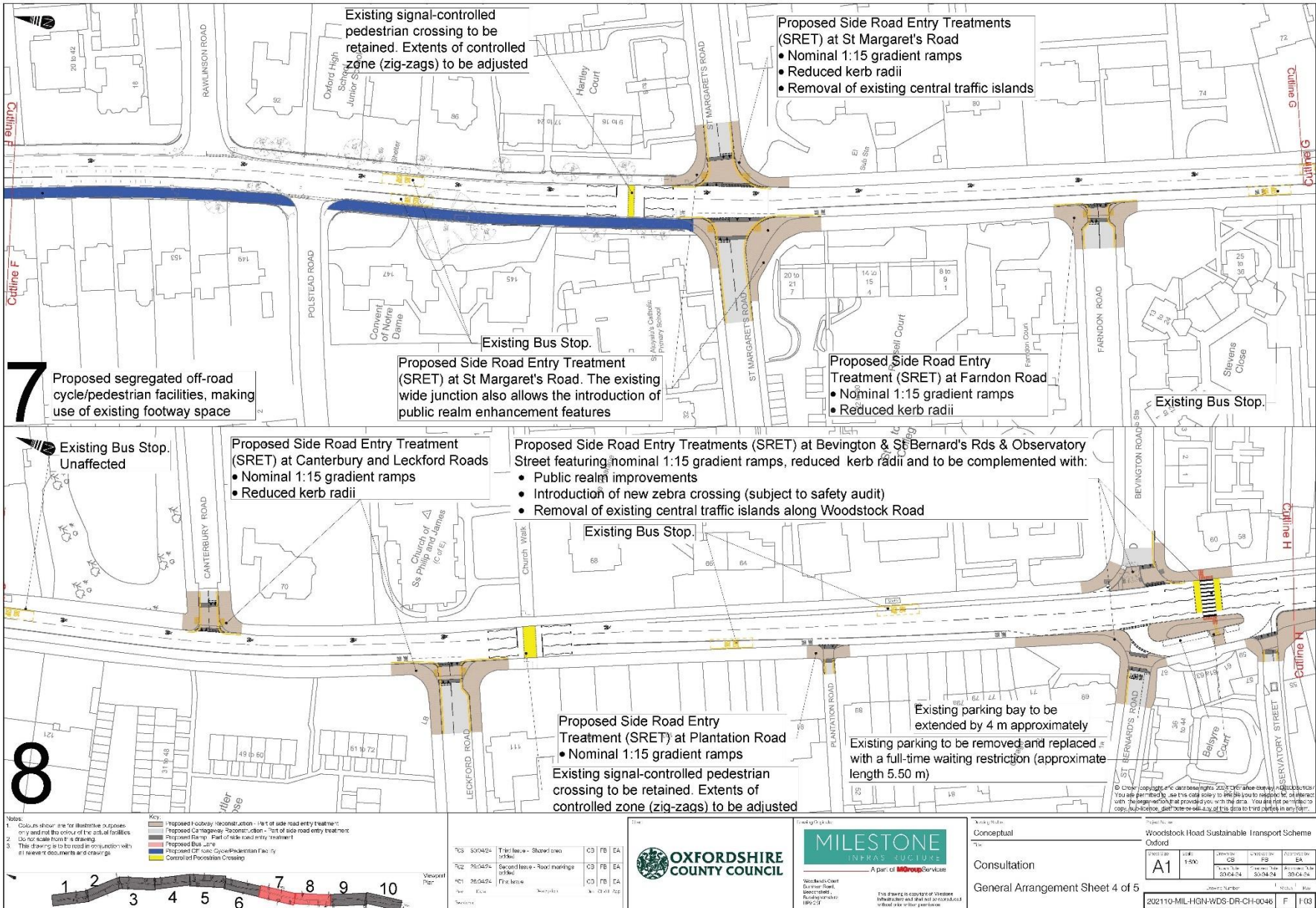


Project Name
 Conceptual
 Consultation
 General Arrangement Sheet 3 of 5

Woodstock Road Sustainable Transport Scheme Oxford					
Drawn By	Scale	Client No	Project No	Revision No	Revision Date
A1	1:300	2340-01	2340-01	2340-01	23/01/24
2022110 MIL-HCN-WDS-DR-CH-0048 F 1 02					



© Crown copyright and database right 2024 Ordnance Survey 100009510/24. You are permitted to use this data so long as you acknowledge the copyright holder, or where relevant, the organization that provides you with the data. You are not permitted to copy, distribute, disseminate or sell any of this data to third parties in any form.



7 Proposed segregated off-road cycle/pedestrian facilities, making use of existing footway space

Existing Bus Stop. Unaffected

8

- Notes:
1. Colours shown are for illustrative purposes only and not the colour of the actual facilities.
 2. Do not scale from this drawing.
 3. This drawing is to be read in conjunction with all relevant documents and drawings.

Key:

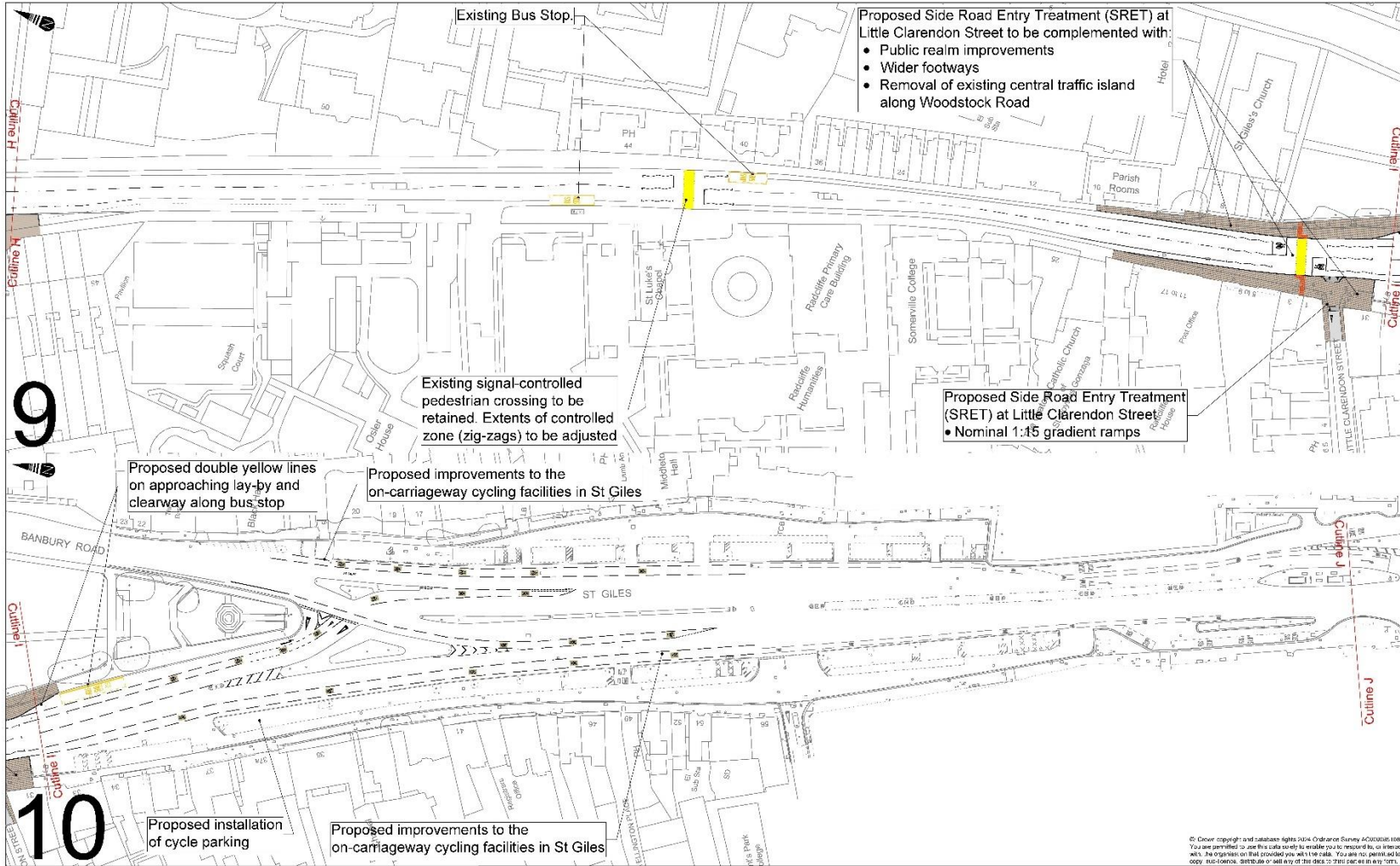
	Proposed roadwork reconstruction - 1/2 of side road entry treatment
	Proposed canopy reconstruction - 1/2 of side road entry treatment
	Proposed ramp - Part of side road entry treatment
	Proposed Bus Stop
	Proposed Cycle/Pedestrian Facility
	Controlled Pedestrian Crossing

703	SR0429	First lane - Shared use (bikes)	CS	PB	EA
702	SR0429	Second lane - Road markings (bikes)	CS	PB	EA
401	SR0429	First lane	CS	PB	EA
See	See	See	See	See	See



Project No: 202110-MIL-HGN-WDS-DR-CH-0046
 Drawing No: 0046-04
 Date: 2021-10-24
 Scale: 1:500
 Project Name: Woodstock Hoard Sustainable Transport Scheme
 Location: Oxford

Woodstock Hoard Sustainable Transport Scheme			
Oxford			
Scale:	1:500	Sheet No:	0046-04
Author:	0046-04	Checked By:	0046-04
Drawn By:	0046-04	Approved By:	0046-04
Project No:	202110-MIL-HGN-WDS-DR-CH-0046	Sheet No:	4 of 5



© Crown copyright and database rights 2018 Ordnance Survey 100030145. You are permitted to use this data solely to enable you to report the location of an incident with the originator on that provided you with the data. You are not permitted to copy, distribute, reproduce or sell any of the data to third parties in any form.

Notes:

1. Callouts shown are for illustrative purposes only and do not represent the actual facilities.
2. Do not scale from this drawing.
3. This drawing is to be read in conjunction with all relevant documents and drawings.

Key:


- Proposed Footway Reconstruction - Part of new road entry treatment
- Proposed Carriageway Reconstruction - Part of new road entry treatment
- Proposed Ramp - Part of new road entry treatment
- Proposed Cycle Lane
- Proposed On-road Cycle Protection Facility
- Controlled "Naked" Crossing

Version Plan

1/22	28/02/21	South East	Tac. markings added	DR	TR	FA
1/21	28/05/20	First Issue		CR	TR	FA
1/20	20/06/20	Final Issue		CR	TR	FA

Rules:

1 2 3 4 5 6 7 8 9 10



Project Name: Conceptual

Project Stage: Consultation

General Arrangement Sheet 5 of 5

Project Name: Woodstock Road Sustainable Transport Scheme Oxford

A1	Issue No:	100	Issue Date:	28/05/21	Approved By:	DR
	Issue No:	100	Issue Date:	28/05/21	Approved By:	DR

202110-ML+GN-WDS-DR-CH-0047 F 1/20

Woodstock Road Sustainable Transport Scheme - General Arrangement Sheet 5 of 5 - 28/05/21